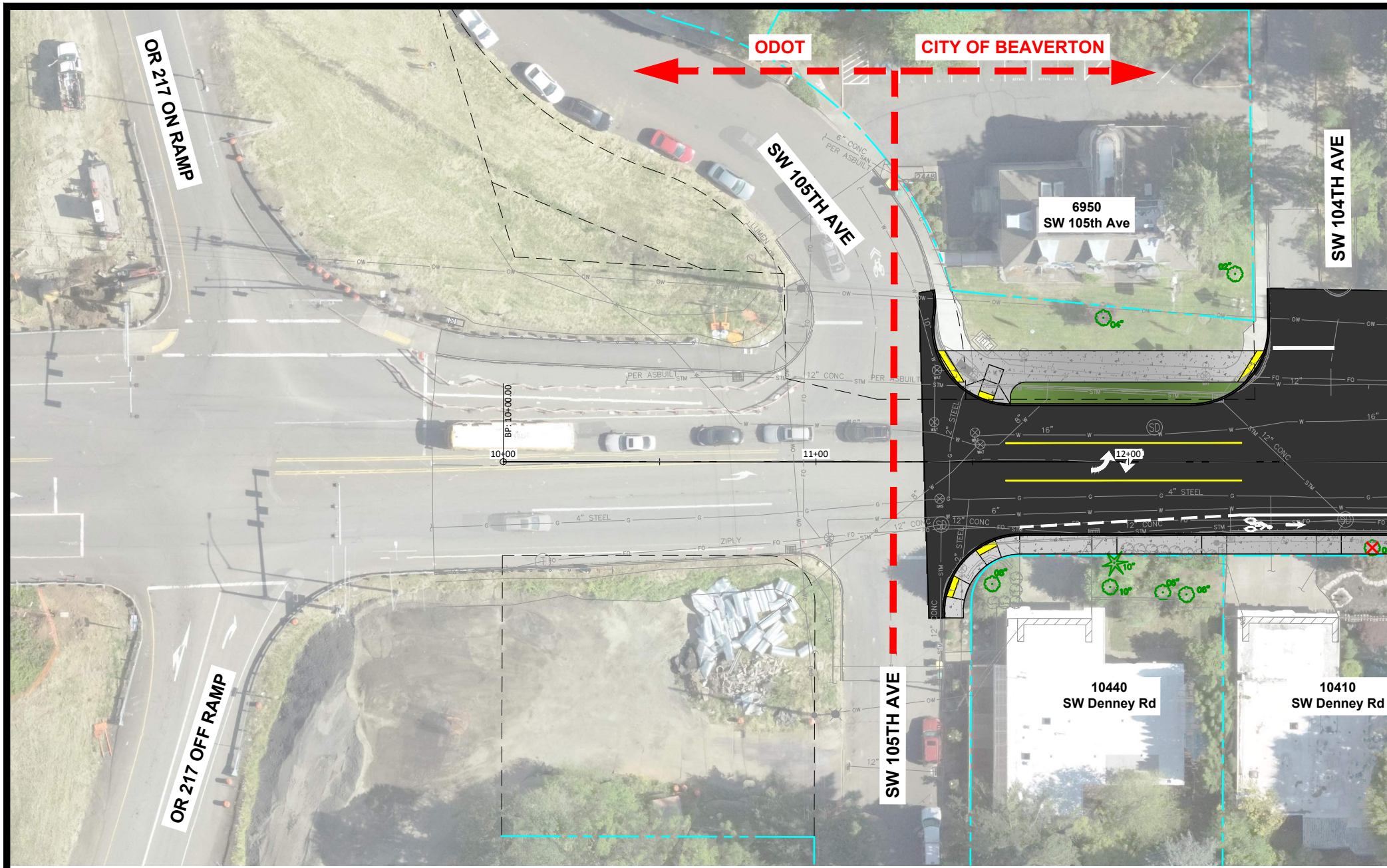
ODOT
CITY OF BEAVERTON
OR 217 ON RAMP
SW 105TH AVE
6" CONC SAN PER ASBUILT
6950
SW 105th Ave
SW 104TH AVE
PER ASBUILT
12" CONC
PER ASBUILT
BP: 10+00.00
10+00
11+00
12+00
16"
16"
4" STEEL
12" CONC
12" CONC
4" STEEL
ZIPLY
OR 217 OFF RAMP
SW 105TH AVE
10440
SW Denney Rd
10410
SW Denney Rd

SW DENNEY ROAD - SW 105TH AV

ALTERNATIVE 3 - 3-LANE & 2-LANE COMBINATION WITH NORT

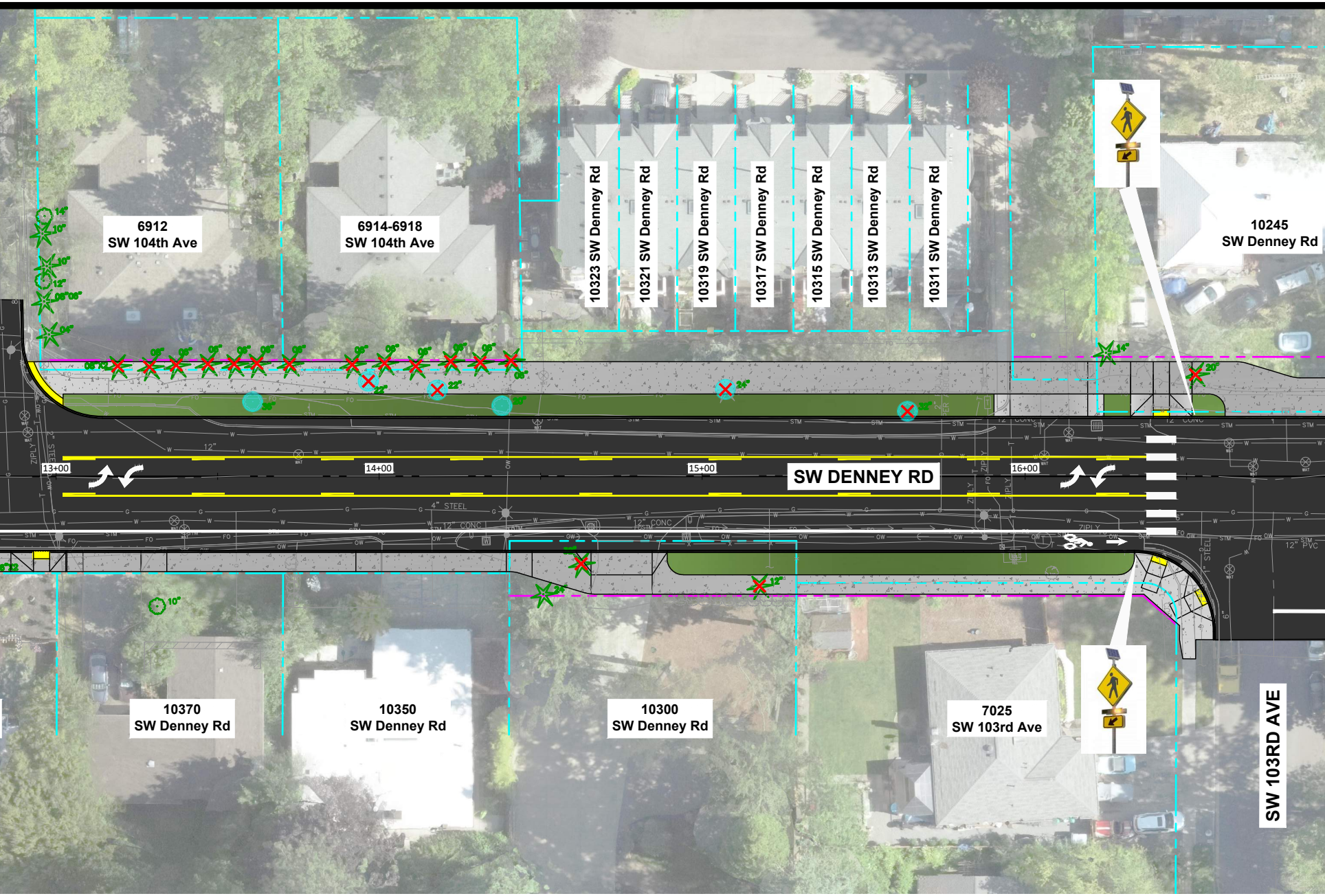
6912
SW 104th Ave
6914-6918
SW 104th Ave
10323 SW Denney Rd
10321 SW Denney Rd
10319 SW Denney Rd
10317 SW Denney Rd
10315 SW Denney Rd
10313 SW Denney Rd
10311 SW Denney Rd
10245
SW Denney Rd
13+00
14+00
15+00
16+00
SW DENNEY RD
4" STEEL
12" CONC
ZIPLY
10370
SW Denney Rd
10350
SW Denney Rd
10300
SW Denney Rd
7025
SW 103rd Ave
SW 103RD AVE

E to SCHOLLS FERRY RD

TH SIDE SHARED-USE PATH

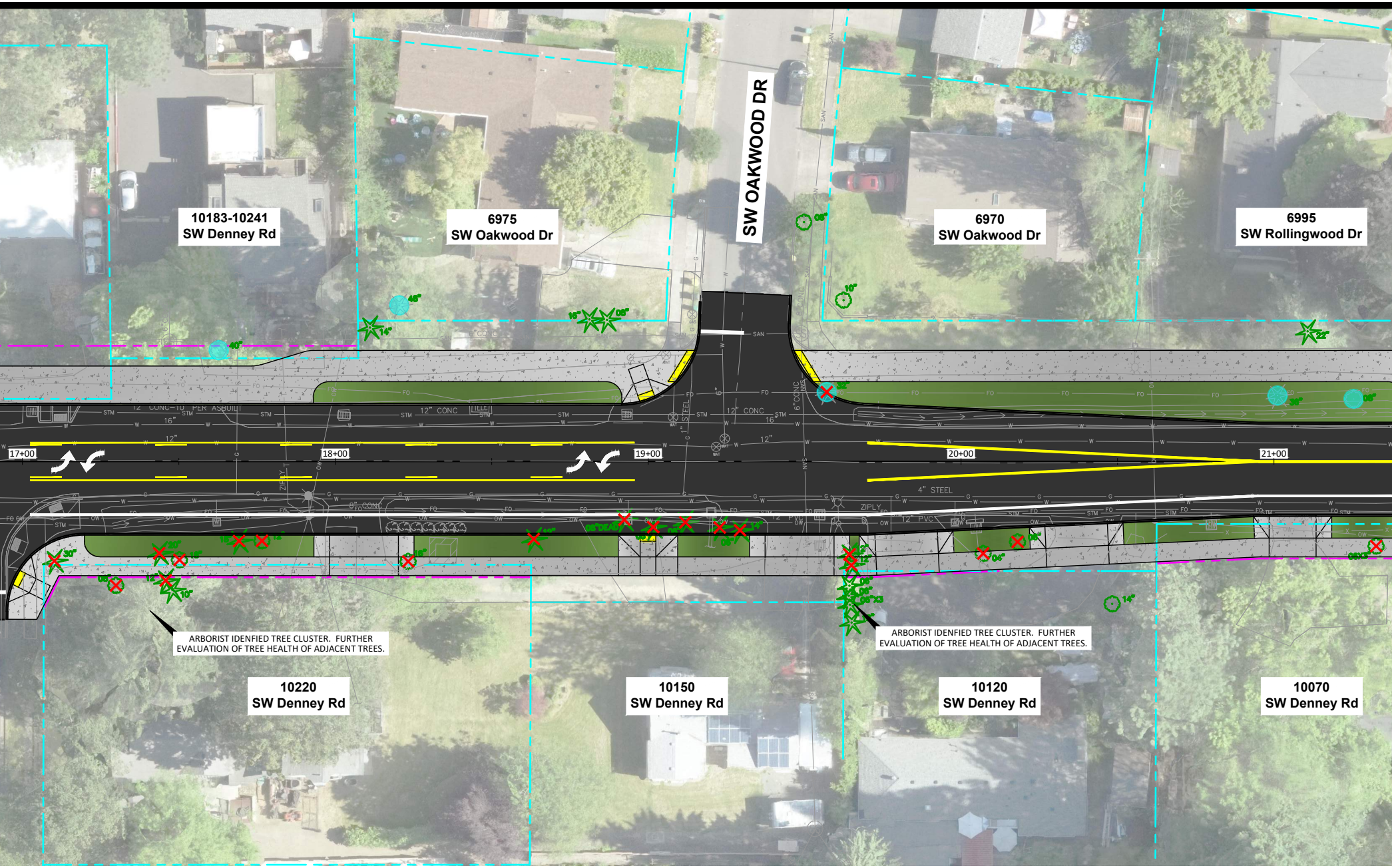
10183-10241
SW Denney Rd
6975
SW Oakwood Dr
SW OAKWOOD DR
6970
SW Oakwood Dr
6995
SW Rollingwood Dr
17+00
18+00
19+00
20+00
21+00
12" CONC
12" CONC
4" STEEL
12" PVC
ZIPLY
STM
SAN
10220
SW Denney Rd
10150
SW Denney Rd
10120
SW Denney Rd
10070
SW Denney Rd

ARBORIST IDENFIED TREE CLUSTER. FURTHER EVALUATION OF TREE HEALTH OF ADJACENT TREES.

ARBORIST IDENFIED TREE CLUSTER. FURTHER EVALUATION OF TREE HEALTH OF ADJACENT TREES.

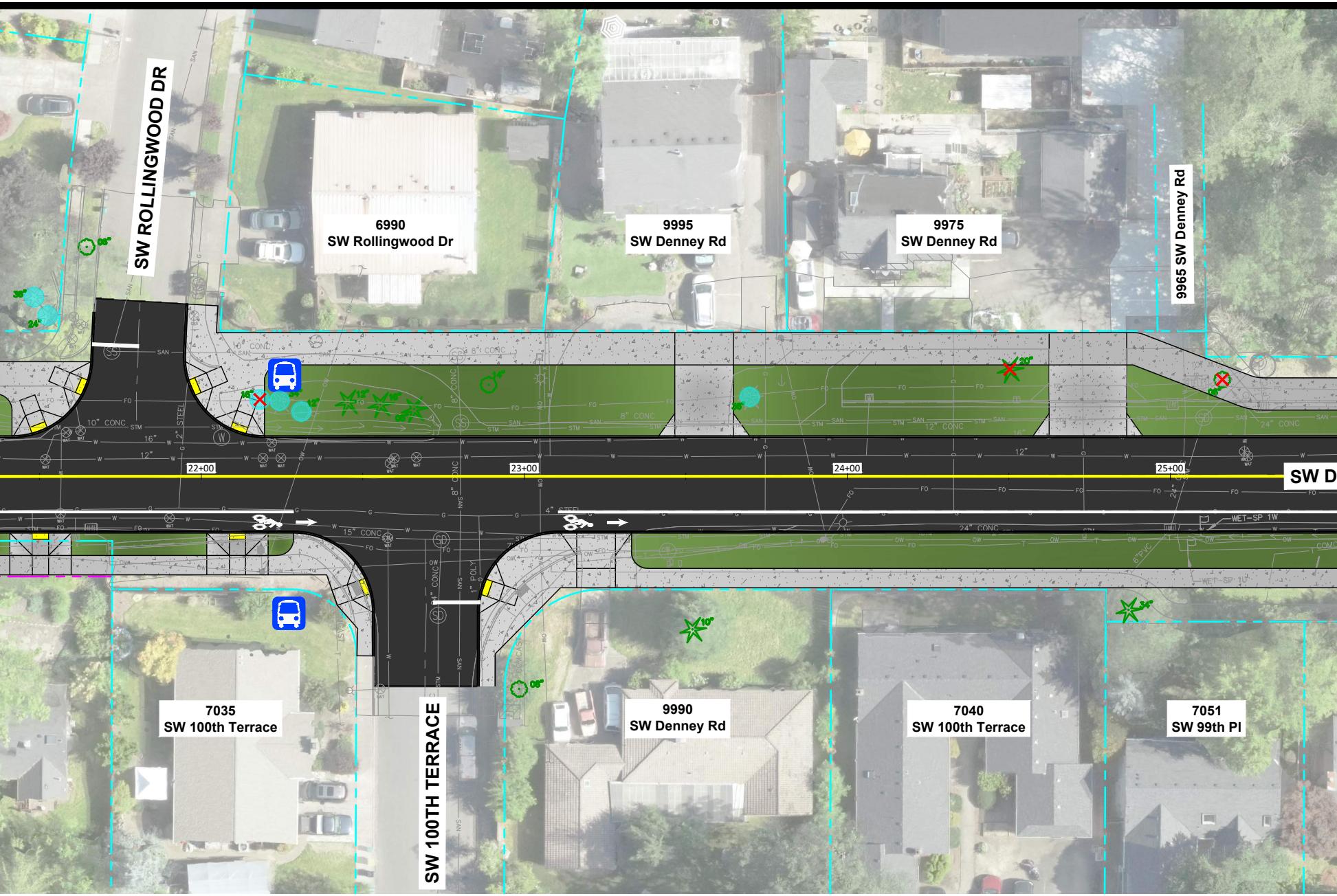
SW ROLLINGWOOD DR
6990
SW Rollingwood Dr
9995
SW Denney Rd
9975
SW Denney Rd
9965 SW Denney Rd
22+00
23+00
24+00
25+00
SW D
7035
SW 100th Terrace
SW 100TH TERRACE
9990
SW Denney Rd
7040
SW 100th Terrace
7051
SW 99th Pl

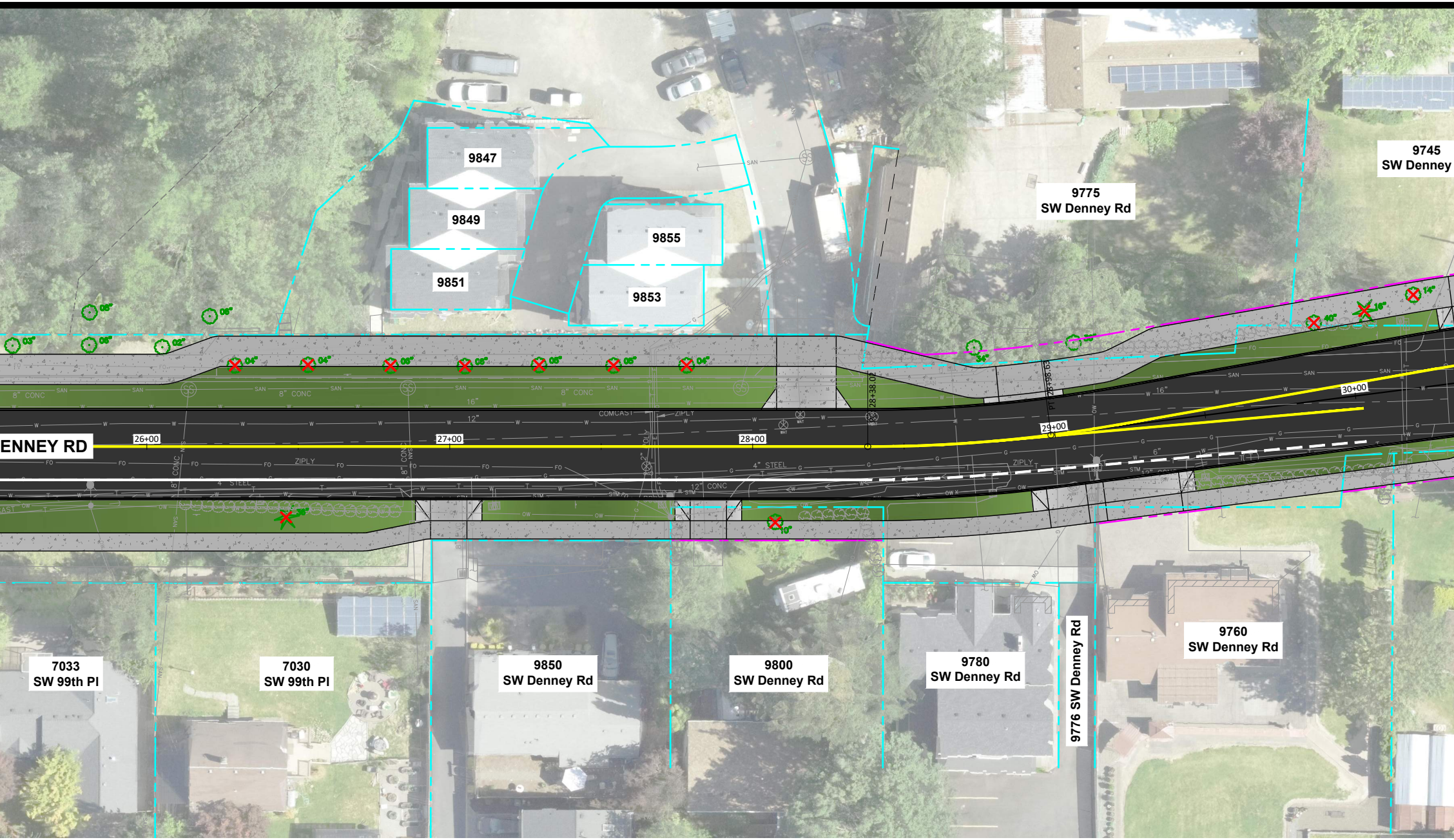
9847
9849
9851
9855
9853
9775
SW Denney Rd
9745
SW Denney
ENNEY RD
26+00
27+00
28+00
29+00
30+00
8" CONC
SAN
16"
12"
COMCAST
ZIPLY
4" STEEL
12" CONC
FO
W
PT 28+38.02
7033
SW 99th Pl
7030
SW 99th Pl
9850
SW Denney Rd
9800
SW Denney Rd
9780
SW Denney Rd
9776 SW Denney Rd
9760
SW Denney Rd

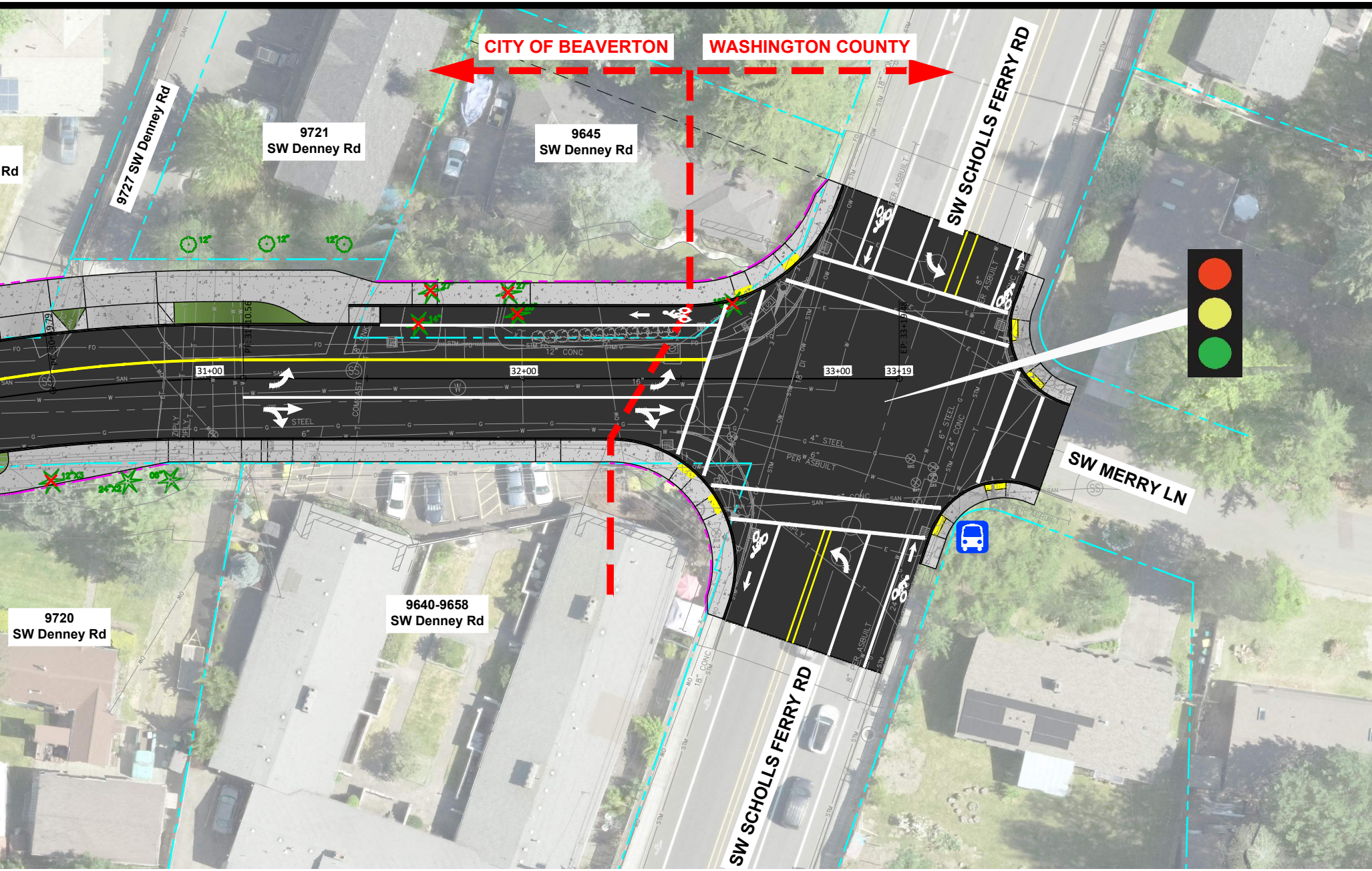
CITY OF BEAVERTON
WASHINGTON COUNTY
9721
SW Denney Rd
9645
SW Denney Rd
9727 SW Denney Rd
Rd
SW SCHOLLS FERRY RD
31+00
32+00
33+00
33+19
12" CONC
STEEL
SW MERRY LN
9720
SW Denney Rd
9640-9658
SW Denney Rd
SW SCHOLLS FERRY RD

NOTE: ALL INFORMATION INCLUDING REMOVAL OF TREES IS PRELIMINARY AND SUBJECT TO CHANGE. FINAL TREE REMOVAL WILL BE BASED ON ARBORIST EVALUATION OF THE PROPOSED IMPROVEMENTS.

PRELI

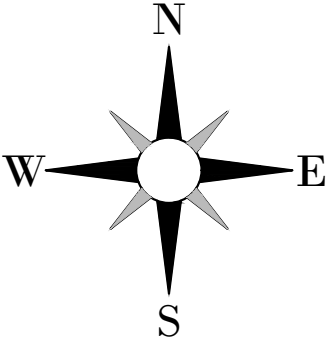

SCALE: 1" = 20'

LEGEND:

⊙ ✳	EXISTING TREES
⊙ ✳	EXISTING SIGNIFICANT GROVE TREES
✳	REMOVE TREE
🚌	EXISTING BUS STOP
- - - -	EXISTING ROW LINE
- - - -	PROPOSED ROW LINE
■	PROPOSED AC
🟩	PROPOSED PLANTER
▨	PROPOSED SIDEWALK
🚦	NEW SIGNAL
◆	NEW RECTANGULAR RAPID FLASHING BEACON

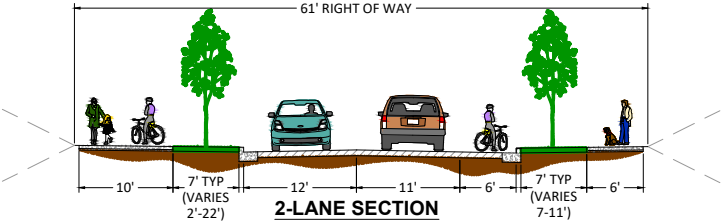
61' RIGHT OF WAY
10'
7' TYP (VARIES 2'-22')
12'
11'
6'
7' TYP (VARIES 7-11')
6'

2-LANE SECTION

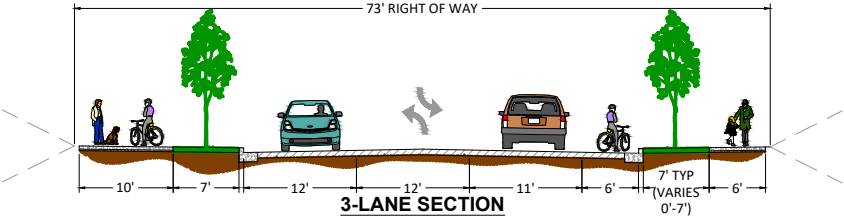
73' RIGHT OF WAY
10'
7'
12'
12'
11'
6'
7' TYP (VARIES 0'-7')
6'

3-LANE SECTION

TYPICAL SECTION

Beaverton
OREGON

WASHINGTON COUNTY
OREGON

HHPR
Harper
Houf Peterson
Righellis Inc.
ENGINEERS ◆ PLANNERS
LANDSCAPE ARCHITECTS ◆ SURVEYORS

MINARY - SUBJECT TO CHANGE