



WASHINGTON COUNTY OFFICES

Green Travel Options

LEGEND

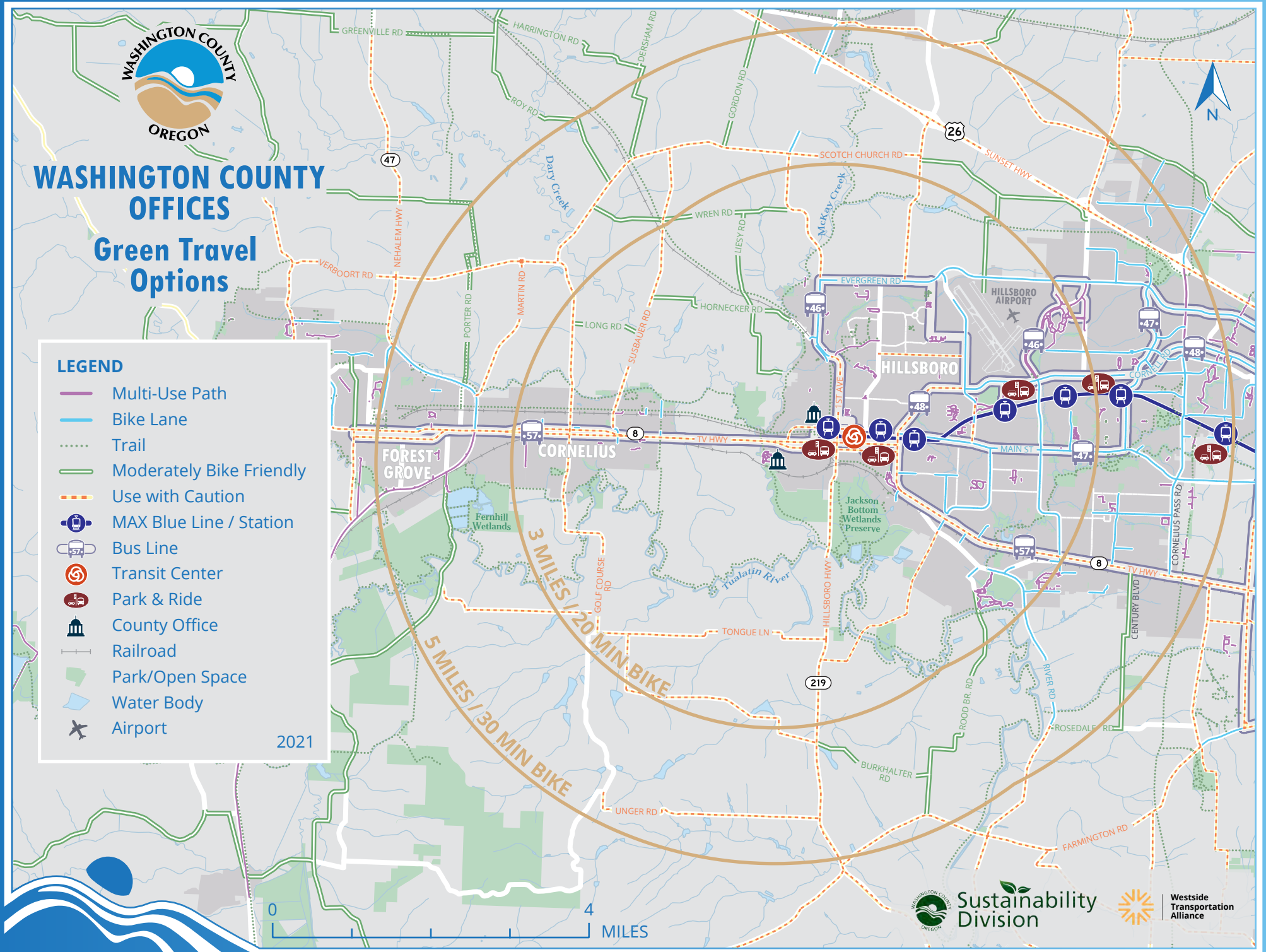
- Multi-Use Path
- Bike Lane
- Trail
- Moderately Bike Friendly
- Use with Caution
- MAX Blue Line / Station
- Bus Line
- Transit Center
- Park & Ride
- County Office
- Railroad
- Park/Open Space
- Water Body
- Airport

2021



3 MILES / 20 MIN BIKE

5 MILES / 30 MIN BIKE



Sustainability Division

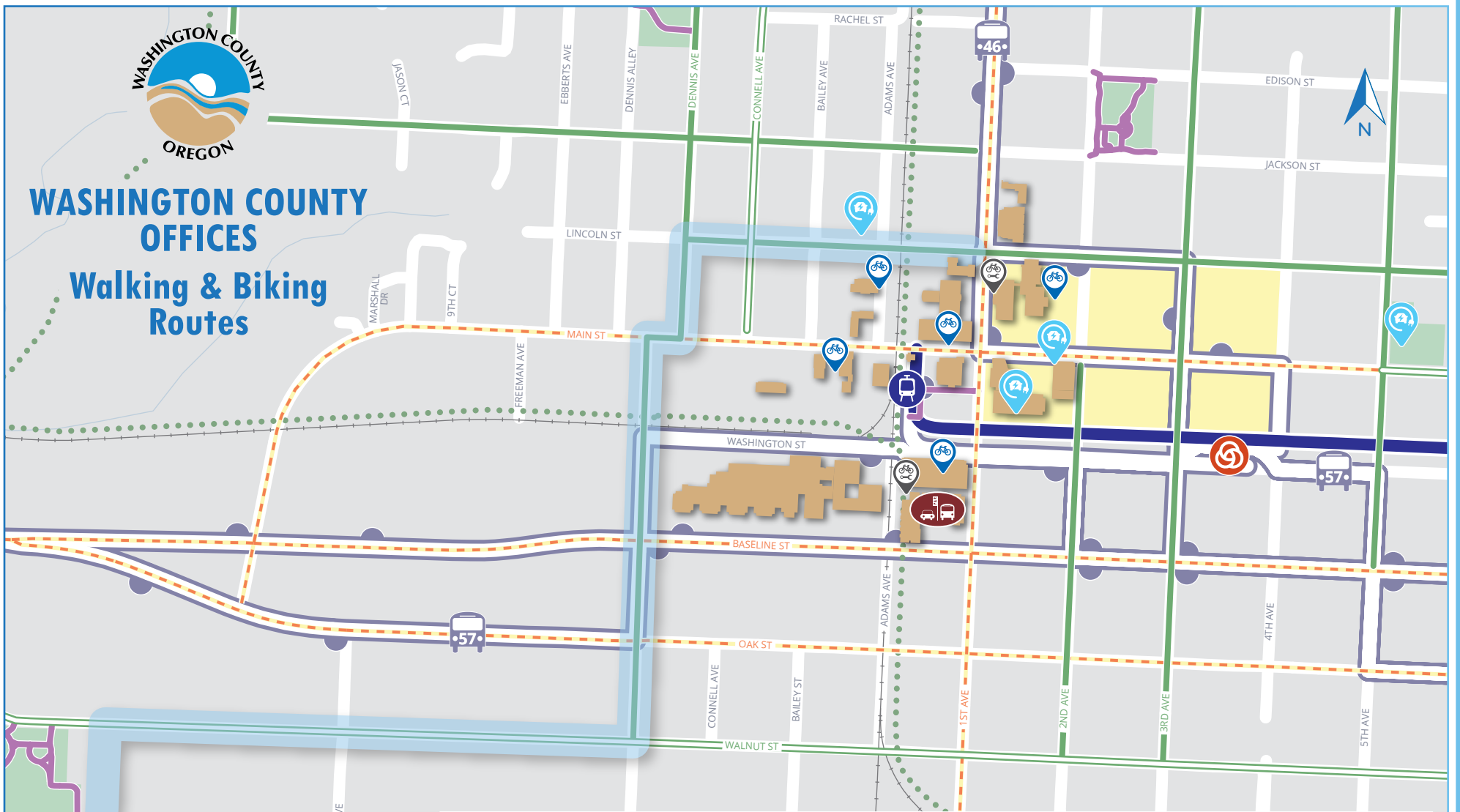


Westside Transportation Alliance



WASHINGTON COUNTY OFFICES

Walking & Biking Routes



LEGEND

- Multi-Use Path
- Bike Lane
- Trail
- Bike Friendly
- Moderately Bike Friendly
- Use with Caution
- Safe Connection
- MAX Blue Line / Station
- Bus Line
- Bus Stop
- Transit Center
- Park & Ride
- Municipal Building
- Bike Parking
- Bike Parking & Repair
- Electric Vehicle Charging
- Railroad
- Shopping District

2021



Washington County Commute Options

1

Save Money

Click on Average Annual Cost by Mode of Transportation to Learn More



\$0 (\$1,100 value, paid for by County)

Public Transit



\$350

Telework, Bike, Walk

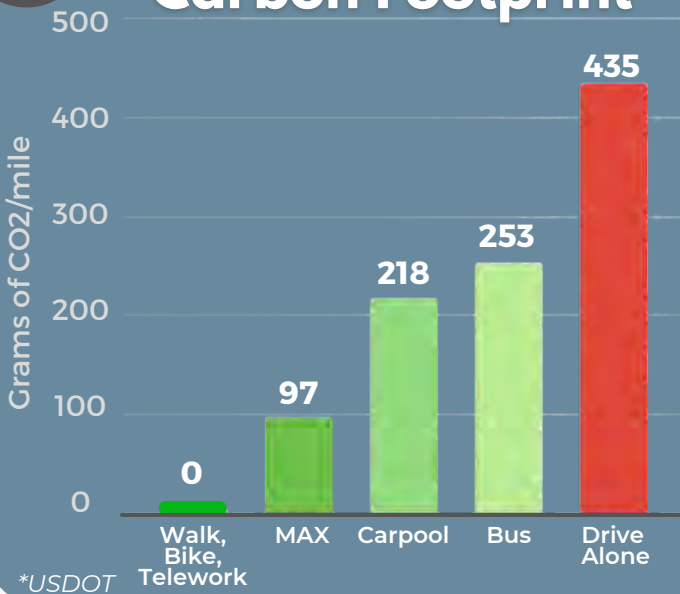


\$9,000+

Driving

2

Shrink Your Carbon Footprint



3

Improve Health



By walking or rolling to transit stops, riders can **complete 60%** of their recommended daily physical activity



Health benefits of physical activity include: **lower risk of chronic disease, better sleep and less anxiety**

*CDC *CDC



Get Rewards

Log your commute trips on

GetThereOregon.org

to track your impact and earn rewards with Westside Transportation Alliance programs!



Learn More



Sustainability Division

Transit: bit.ly/WashCoTransit

Carpooling: bit.ly/WashCoCarpool

Active Transportation: bit.ly/WashCoAT

Getting Here Green: bit.ly/GettingHereGreen

Bike and Pedestrian Safety: bit.ly/BikePedSafe



Westside Transportation Alliance

Brought to you by Westside Transportation Alliance (WTA). WTA programs made possible with support from Metro and the Federal Transit Administration.



Metro